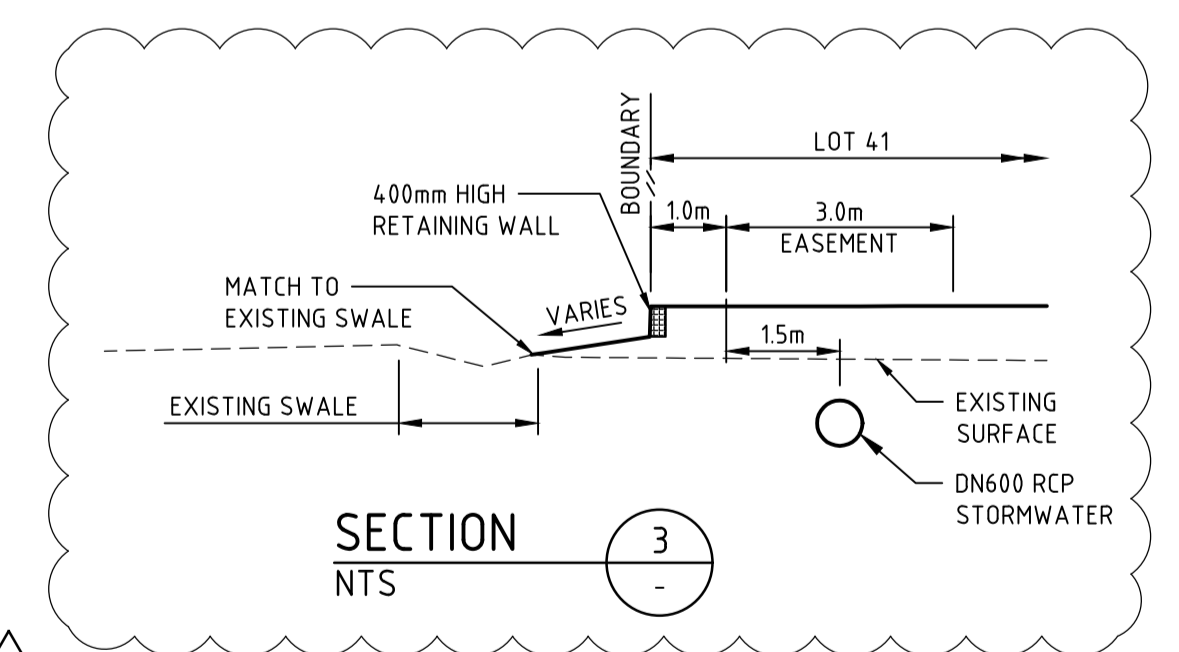
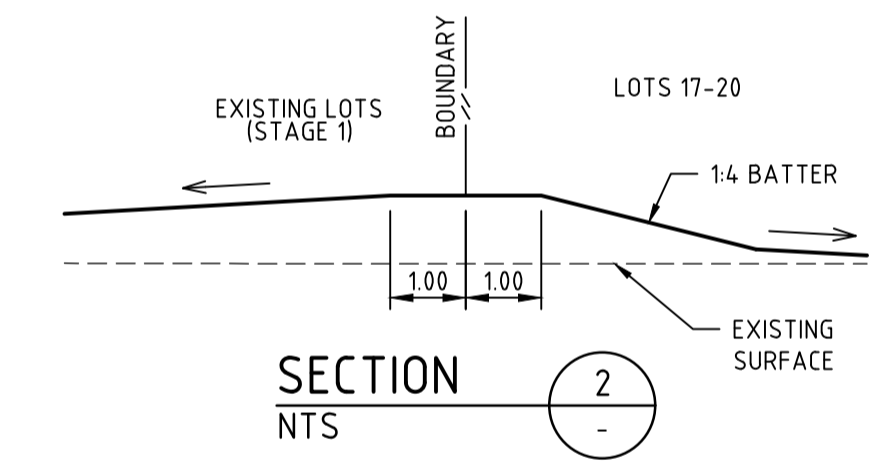
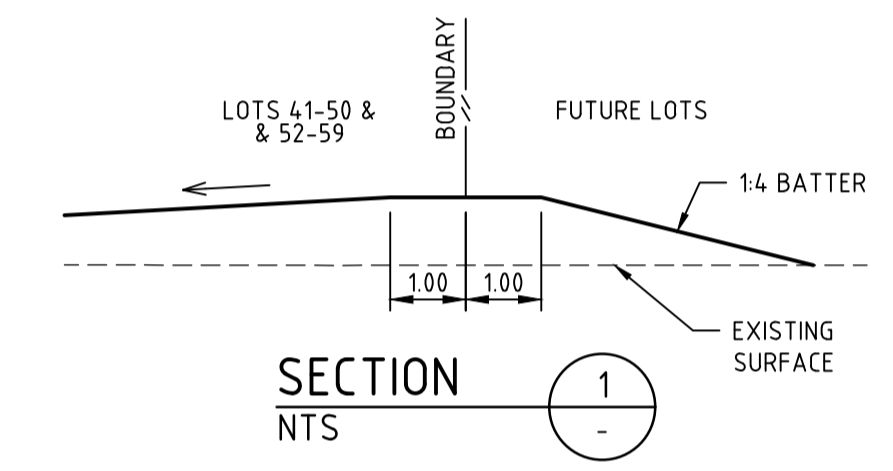


LEGEND

- 62.20 PROPOSED CONTOURS @ 0.1m
- 63.05 FINISHED DESIGN SURFACE ALLOTMENT LEVELS AT BOUNDARY
- P. 28.10 FINISHED DESIGN SURFACE SPOT LEVEL
- +33.05 EXISTING SURFACE ALLOTMENT LEVELS
- ← DIRECTION OF FALL ACROSS ALLOTMENTS
- RETAINING WALL
- - - STAGE BOUNDARY
- ⊙ No. 49747 EXISTING GROUNDWATER BOREHOLE TO BE DECOMMISSIONED BY LICENSED WELL DRILLING CONTRACTOR.

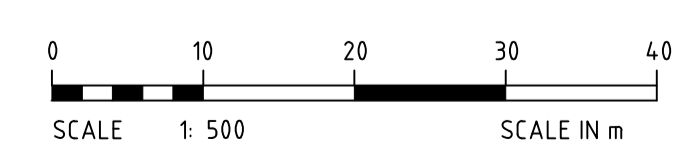
NOTE:
 ALL ALLOTMENT FILL TO BE PLACED AND COMPACTED UNDER LEVEL 1 SUPERVISION. TOP SOIL ON AREAS OF CUT AND FILL TO BE STRIPPED, STOCKPILED ON SITE AND RE-SPREAD AT COMPLETION OF WORKS. CONTRACTOR TO ALLOW FOR ALL SURPLUS SPOIL TO BE DISPOSED OF OFF SITE.



FOR CONSTRUCTION

FILE: O:\G&I\CAD\PROJECTS\AEV753\002\STAGE 2\DRAWINGS\CIVIL\AEV753-001-DW-CV-GEN-2003.DWG
 DATE: Thursday, July 4, 2019 14:52:02 PM
 © Kellogg Brown & Root

REV	DESCRIPTION	DATE	POSITION	NAME	SIGNATURE
	DRAFTING CHECK		D. SMITH	D. S.	
	ORIGINATE/DESIGN		M. PAGE	M. P.	
	INDEPENDENT CHECK		J. PANNELL	J. P.	
	TECHNICAL APPROVAL		M. PAGE	M. P.	
	PROJECT APPROVAL		M. PAGE	M. P.	
0	ISSUED FOR CONSTRUCTION	03/07/2019			



Kellogg Brown & Root Pty Ltd
KBR
 Kellogg Brown & Root Pty Ltd
 ABN 91 007 660 317

TITLE
**LANSER COMMUNITIES
 ANGLE VALE
 STAGE 2
 ALLOTMENT GRADING PLAN**

DRAWING SCALE
1:500
 DRAFTER: B. SEIDEL

ORIG. SIZE
A1
 DRAWING No.
AEV753-001-DW-CV-GEN-2003

REVISION
0